

Namgrows
Euro African Caving Expedition
(Otavi Mountains, Namibia)

Aigamas lake

(Esther-Aigamas farms)

Plan view



Caving groups:

Société Spéléologique Génévoise (Switzerland)
G.S. Arianna Treviso (Italy)

Namgrows 2012:

Bauer Axel	Gordienko Andrei
Bauer Silke	Lacante Sarel
Chardonnens Michel	Martinez Johnny
Favre Gérald	Pretorius Hannelie
Favre Robin	Pretorius Leonie
Fileccia Alessio	Pretorius Eleonore
Fourie Christiaan	Rufi Christian
Girardin Stéphane	Sommer Sylvain

Survey:

Fileccia Alessio (2011-2012)

Support team:

Favaro Andrea, Kilchman Sybille, Sommer Sylvain
Underwater: Girardin Stéphane, Martinez Johnny

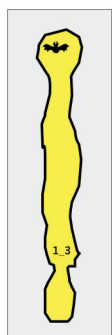
Precision of survey: BCRA 5/C

Lithology: dolomitic limestone
(Elandshoek form. 700-800 Ma BP)

Max depth attained: -90 m below lake surface
(Johnny Martinez, Christian Rufi, June 2011)
No bottom reached

Sections

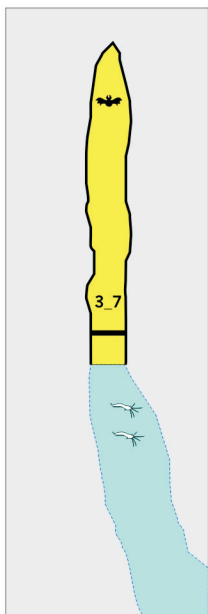
0 5 10 m.



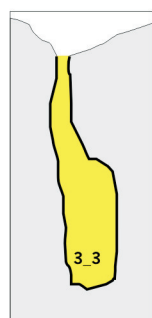
0 5 10 m.



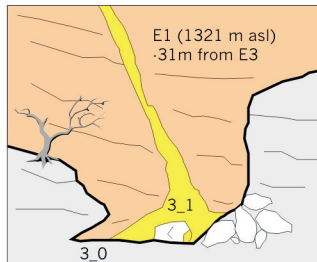
0 5 10 m.



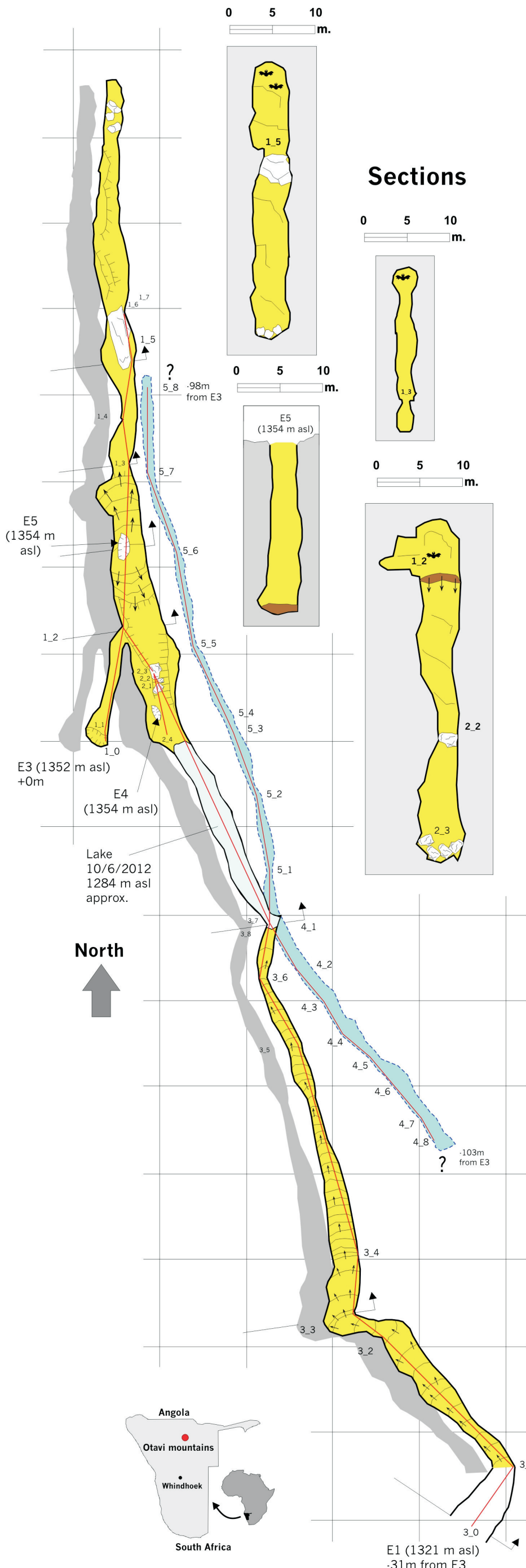
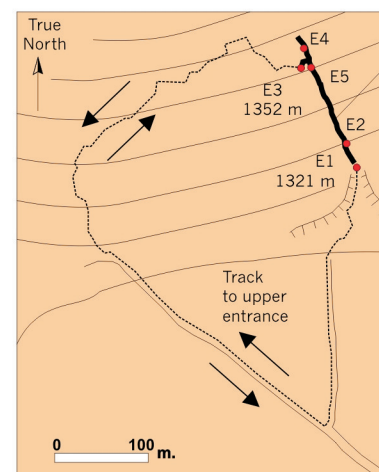
0 5 10 m.



0 5 10 m.



0 5 10 15 20 25 m.



- 10 m grid
- To scale
- Bat colony, not to scale
- Blind fish (Clarias cavernicola) not to scale
- Shot leg /station number
- Limestone boulder between opposite walls
- Guano deposit
- Dry passages
- Underwater tunnels